



ISTITUTO NAZIONALE DI OCEANOGRAFIA E DI GEOFISICA SPERIMENTALE



## Ferrybox data

# The JERICO WP5 perspective

**Rajesh Nair**

**Istituto Nazionale di Oceanografia e di Geofisica Sperimentale - OGS  
Sgonico (Trieste), Italy**

**JERICO Ferrybox Workshop, Hamburg, Germany, 30-31 August 2011**

# **The JERICO WP5 (Data Management and Distribution) Action Plan**

A synthesis of what was decided during the pre-kickoff meeting on the data management and distribution strategy to adopt within JERICO (Paris, 23 May, 2011):

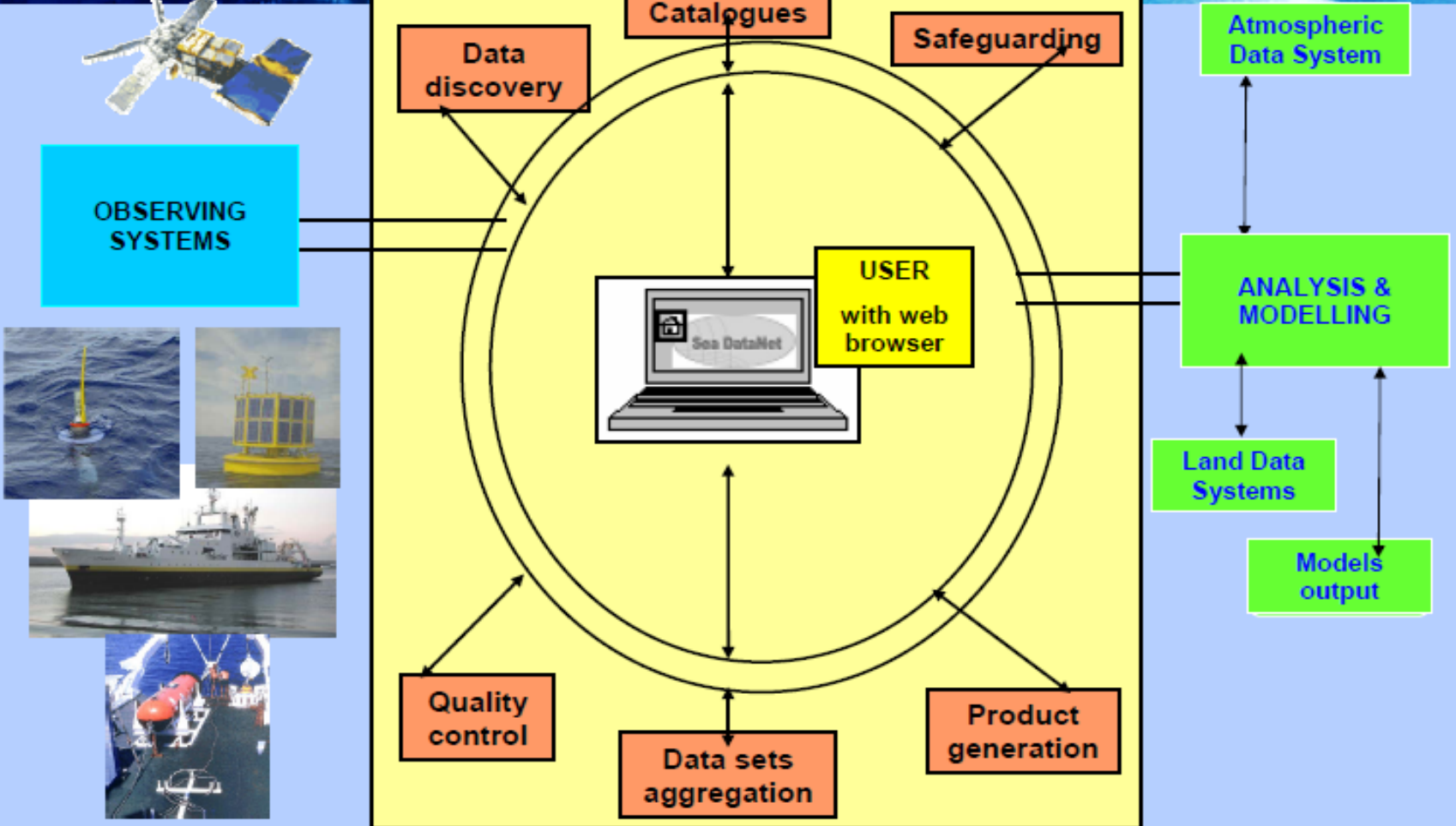
- **Use what exists → SeaDataNet II (SDN II) for Delayed-mode (DM) data & MyOcean (MyO) for Real-time (RT) data.**
- **Avoid duplication of efforts → by assisting SDN II & MyO in the development/improvement of data handling methodologies and data quality assurance procedures for JERICO-specific monitoring parameters/technologies.**
- **Create suitable partnerships to meet target objectives → formalize links with SDN II & MyO to support the data flow within JERICO.**

# SeaDataNet

*Pan-European infrastructure for Ocean & Marine Data Management*

able to handle the diversity and large volume of data collected via the Pan-European oceanographic fleet and the new observation systems in the present and future ocean observing and forecasting programmes

SeaDataNet



# SeaDataNet

Pan-European infrastructure for Ocean & Marine Data Management



## Distributed data management system



Partner No	Organization	Country	Data Centre Description	Data Access	Have a look
1*	IFREMER*	France*	SIRM-ER*		
2*	MARIS*	Netherlands*	MARIS*		
3*	NERC*	UK*	EDDC*		
4*	BSH/DOD*	Germany*	NODC-DE*		
5*	OMI*	Croatia*	NODC-CR*		
6*	IBO*	Spain*	NODC-ES*		
7*	NOUPEM/NODC*	Greece*	NODC-GR*		
8*	OGS*	Italy*	NODC-IT*		
9*	PIRENEANODC*	France*	NODC-FR*		
11*	ENEA*	Italy*	ENEA-DC*		
13*	INGMETU*	Turkey*	METU-DC*		
14*	CLS*	France*	AVISO*		
17*	IBR*	Norway*	NODC-NO*		
18*	NERI*	Denmark*	NODC-DK*		
21*	MIA*	Ireland*	NODC-IE*		
22*	IRIT*	Portugal*	NODC-PT*		
23*	RII2*	Netherlands*	NODC-NL*		
24*	MURR-EMDC*	Belgium*	NODC-BE*		
25*	ULC*	Belgium*	NODC-BE*		
26*	MRI*	Poland*	NODC-PL*		
27*	PIRE*	France*	NODC-FR*		
28*	INGA*	Poland*	NODC-PL*		
29*	NSI*	Belgium*	NODC-BE*		
30*	KEUL*	Luxembourg*	NODC-LU*		
31*	CMF*	UK (Scotland)*	NODC-UK*		
32*	CLUSIUM*	France*	SIC-RAS*		
33*	MRI/DMST*	Ukraine*	DMST/NODC-UA*		
34*	IO/BAO*	Belgium*	NODC-BE*		
35*	NIMRD*	Romania*	NODC-RO*		
36*	TSU*	Georgia*	NODC-GE*		
37*	IMR-IR*	Moldova*	NODC-MD*		
38*	IOF*	Croatia*	NODC-CR*		
39*	P-IT*	Belgium*	NODC-BE*		
40*	NIM-MS*	Slovenia*	NODC-SI*		
41*	UNR/IALTA*	Maria*	UNR/IOO*		
42*	CCMCT*	Cyprus*	CCMCT*		
43*	IOIP*	Belgium*	IR/IR/IR*		
44*	NOUPEM/BS*	Libya*	NOUPEM*		
45*	ESM-LE*	Belgium*	NODC-BE*		
46*	IBSTN*	Turkey*	NODC-TU*		

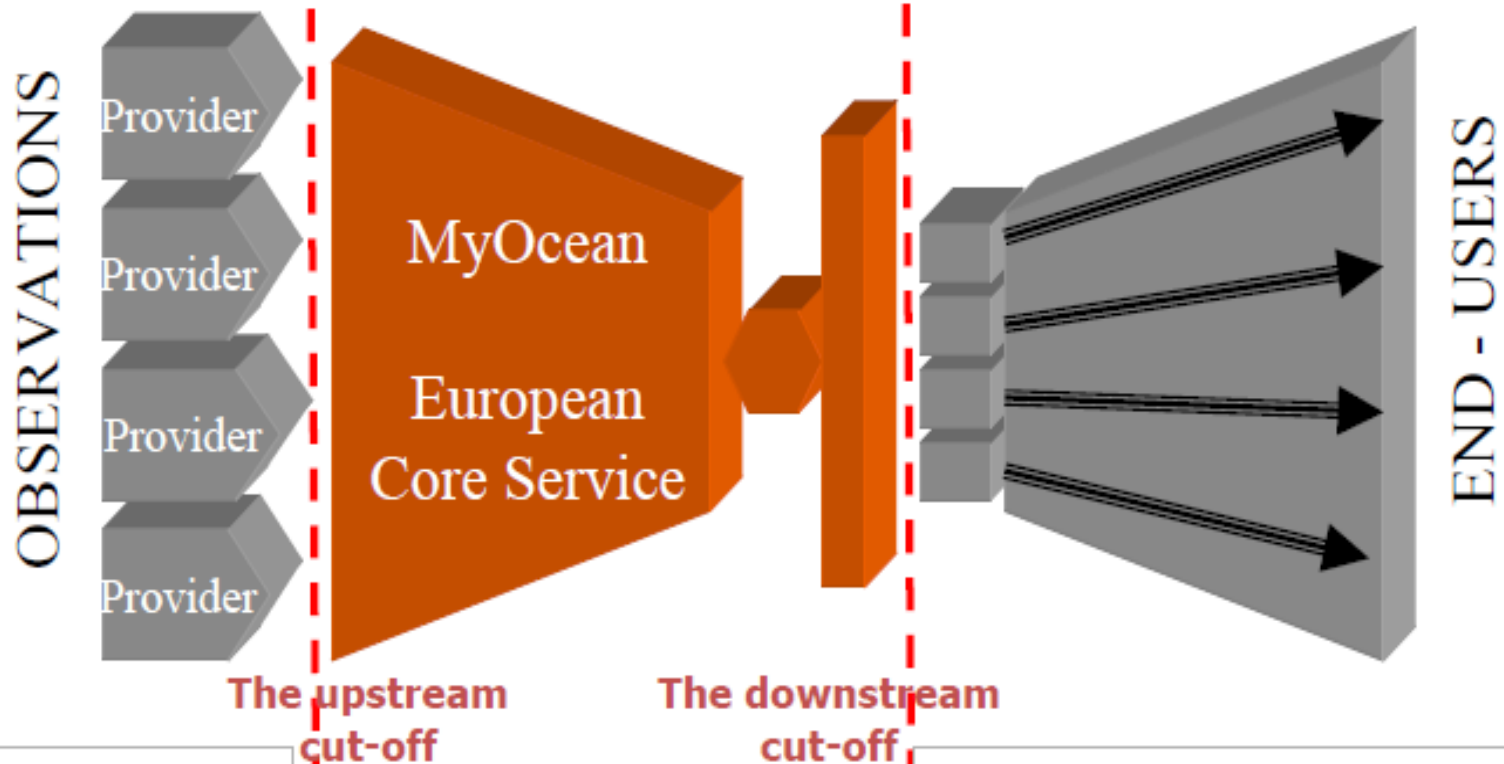


# Managing Ferrybox (FB) Data in JERICO

## Delayed-mode data

- Use what exists → Data will be managed/distributed using the SDN II infrastructure and procedures → Most JERICO partners already contribute to (or will contribute to) SDN II, so there should be no added burden to bear.
- Avoid duplication of efforts → Cooperate with SDN II to develop/improve FB data handling methodologies and quality assurance procedures → Will allow JERICO to participate in the establishment of community standards and practices.
- Create suitable partnerships to meet target objectives → Actively engage with SDN II to seek common ground on FB data issues in a way that will address the needs/prerogatives of JERICO → Supports the “open & free” data policy paradigm → Will ensure compatibility, interoperability and the necessary implementation of community standards and practices.

# MyOcean



upstream to our service

... is done (duty) by an **observation** agency or center (raw data)

Example : Eumetsat SAF or the ESA PAC

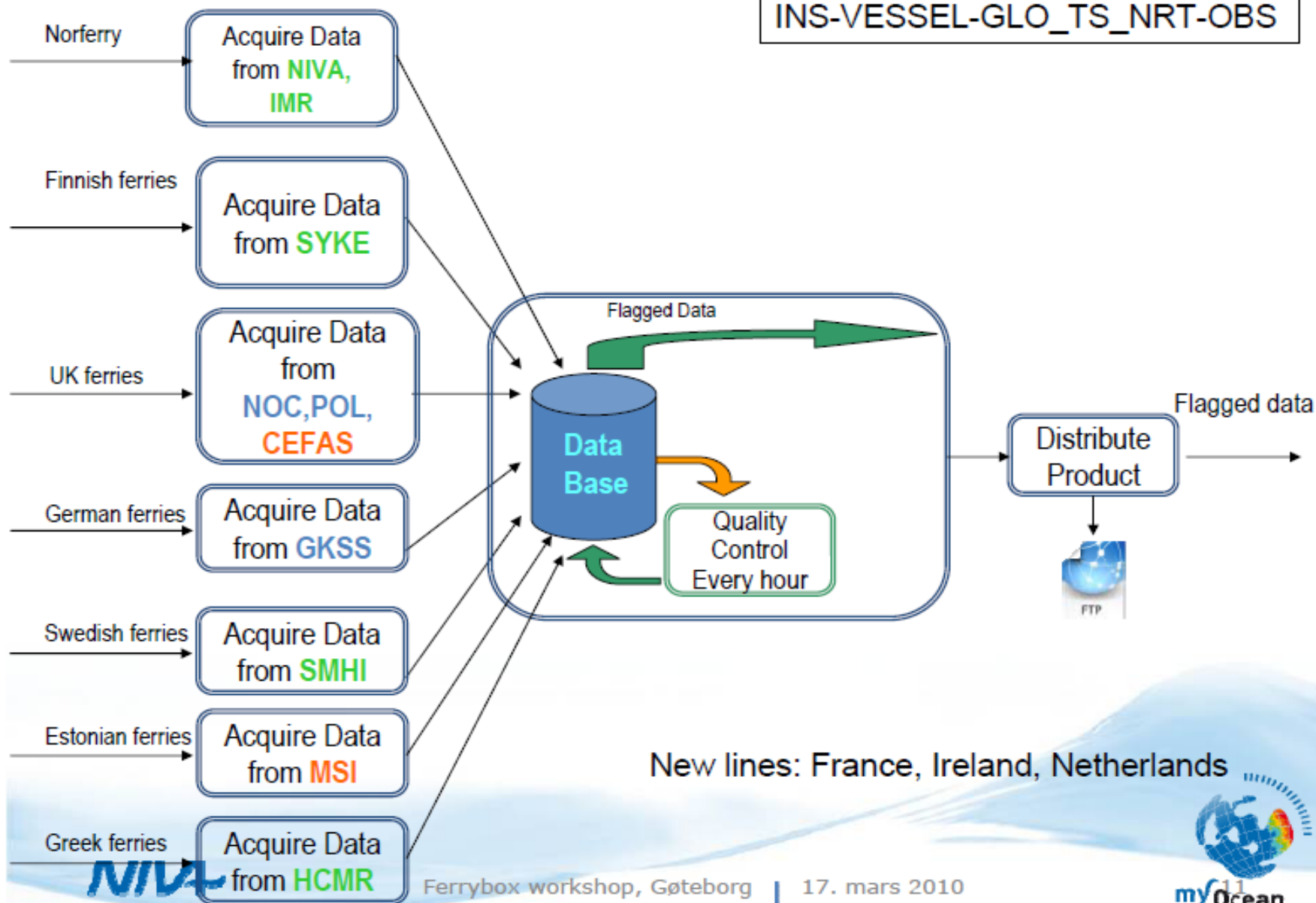
*Data, Model  
European added-value*

downstream to our service:

... is done (duty), or will be better done (skill) by a **specialized** agency, a **European** agency or a **national** center ; usually already in place  
Example : COASTAL SYSTEMS

# Ferrybox Data in MyOcean

INS-VESSEL-GLO\_TS\_NRT-OBS



New lines: France, Ireland, Netherlands



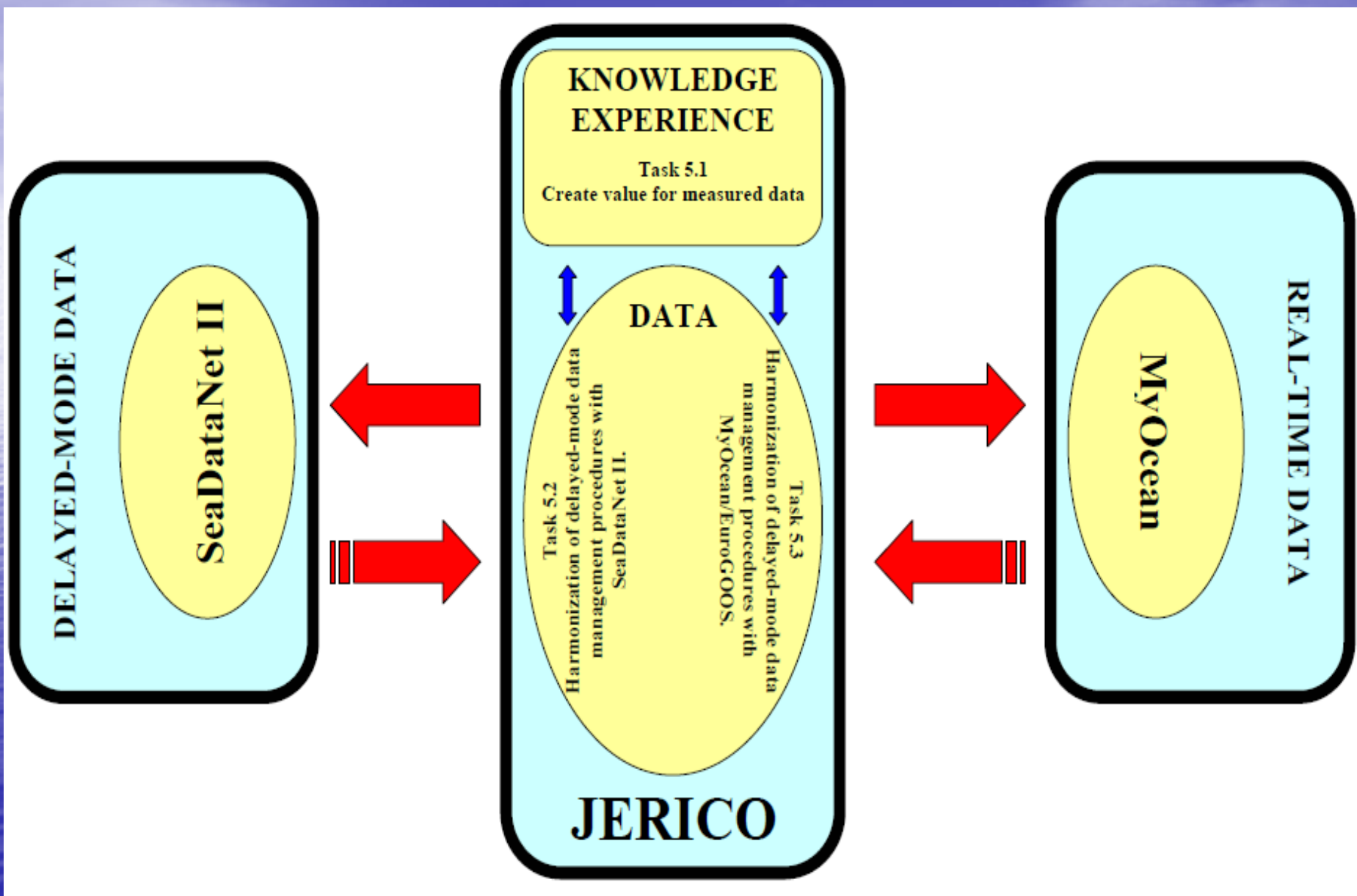
# Managing Ferrybox (FB) Data in JERICO

## Real-time data

- Use what exists → Data will be managed/distributed using the MyOcean infrastructure and procedures → Most JERICO partners already contribute to (or will contribute to) MyOcean, so there should be no added burden to bear.
- Avoid duplication of efforts → Cooperate with MyOcean to develop/improve FB data handling methodologies and quality assurance procedures → Will allow JERICO to participate in the establishment of community standards and practices.
- Create suitable partnerships to meet target objectives → Actively engage with MyOcean to seek common ground on FB data issues in a way that will address the needs/prerogatives of JERICO → Supports the “open & free” data policy paradigm → Will ensure compatibility, interoperability and the necessary implementation of community standards and practices.



# The JERICO WP5 Operating Scheme for Ferrybox Data



# **The JERICO WP5 Operating Scheme for Ferrybox Data**

## **Delayed-mode Ferrybox Data**

**All delayed-mode ferrybox data activities will be routed through Task 5.2 of WP5: Harmonization of delayed-mode data management procedures with SeaDataNet. This task will also manage the necessary interaction between JERICO and SeaDataNet II.**

**Task Leader: IFREMER.**

## **Real-time Ferrybox Data**

**All real-time ferrybox data activities will be routed through Task 5.3 of WP5: Harmonization of real-time data management procedures with MyOcean/EuroGOOS. This task will also manage the necessary interaction between JERICO and MyOcean.**

**Task Leader: IFREMER.**